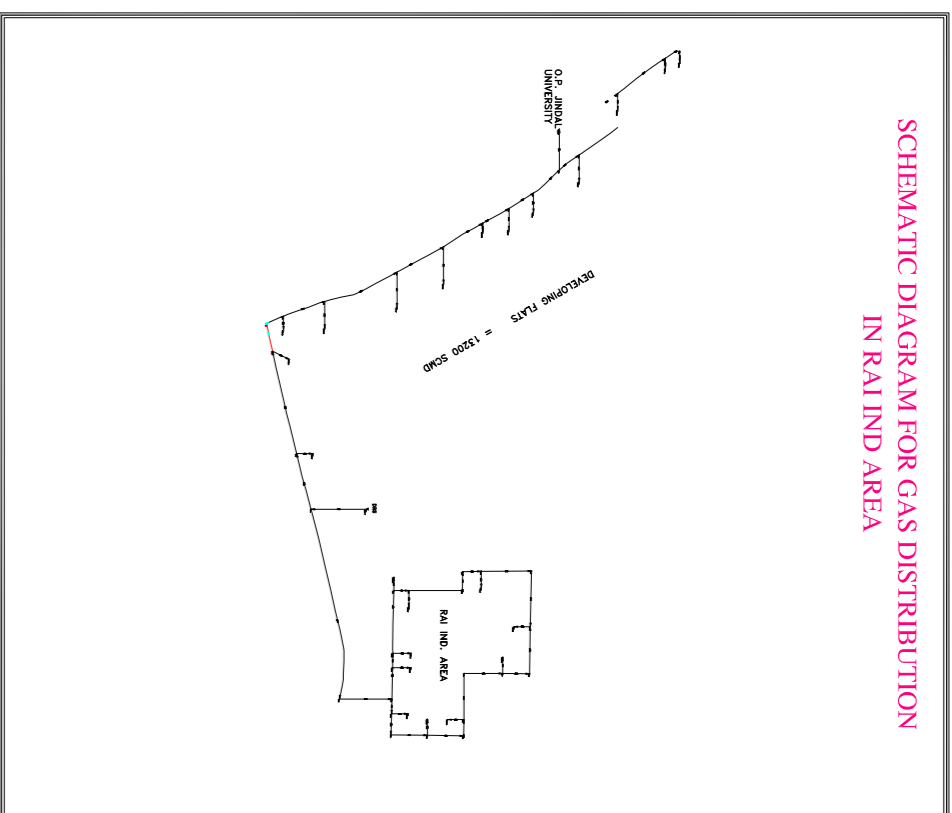
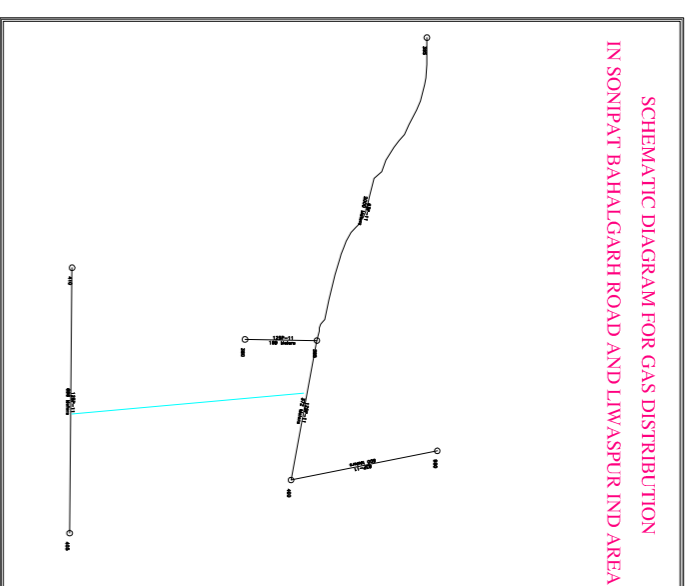


SCHEMATIC DIAGRAM FOR GAS DISTRIBUTION IN RAI IND AREA

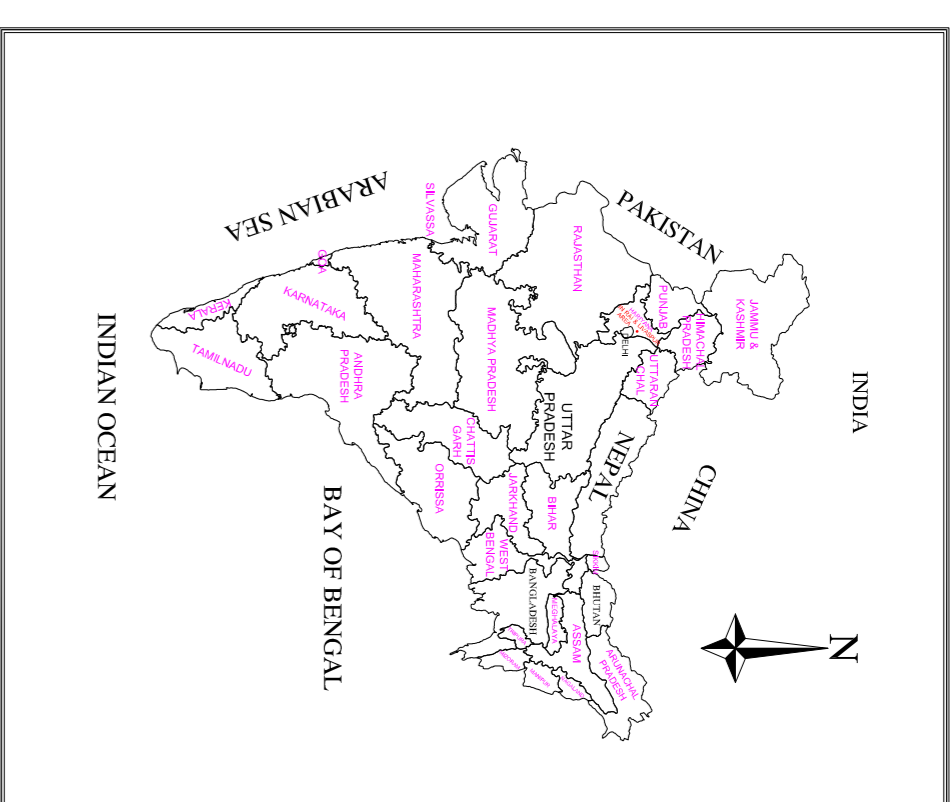
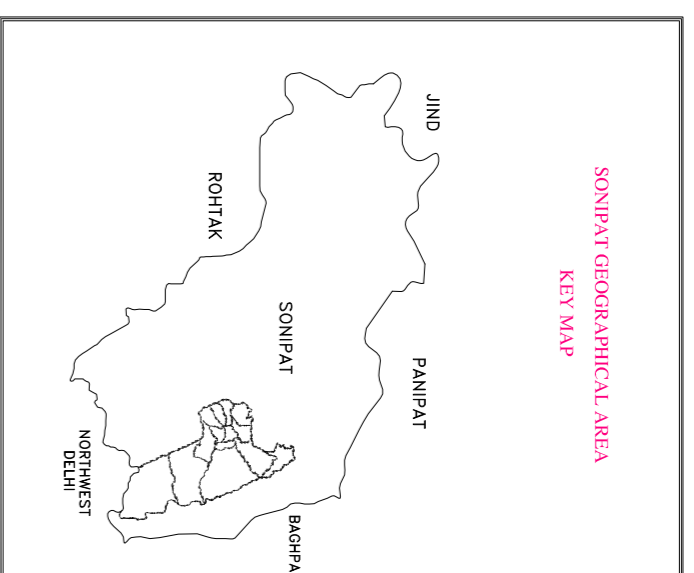


GAS DISTRIBUTION NETWORK - SONIPAT CA-02

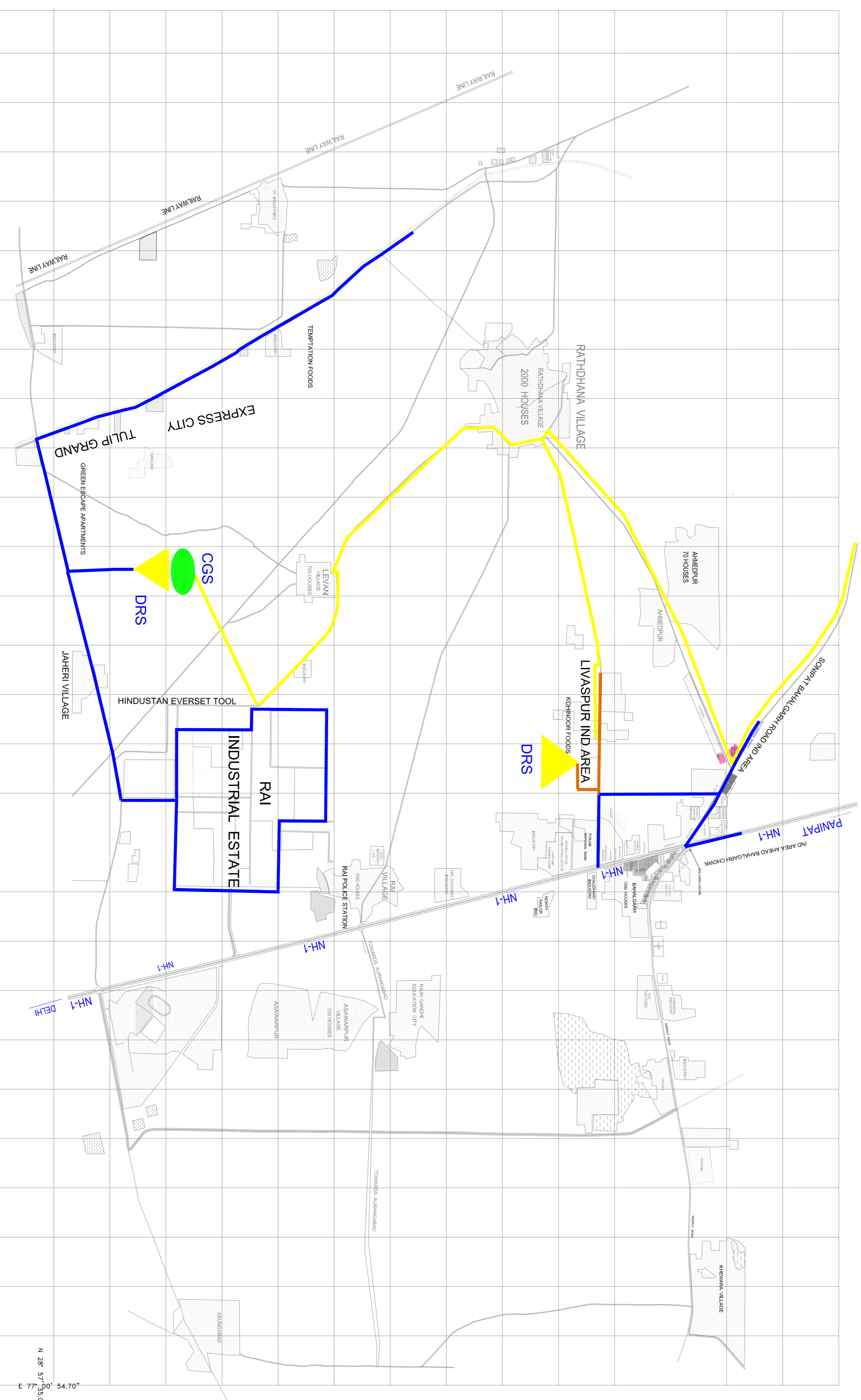
SCHEMATIC DIAGRAM FOR GAS DISTRIBUTION IN SONIPAT BANHALGAN ROAD AND LIVASPUR IND AREA



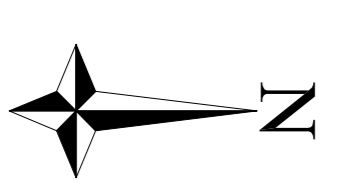
SONIPAT GEOGRAPHICAL AREA KEY MAP



CA-02 FOR SONIPAT CITY . STATE : HARYANA



N 28° 57' 25.04"
E 77° 00' 54.70"



CA-02 FOR SONIPAT CITY . STATE : HARYANA

- NOTES :-
- Total of Two DRS is required in this area, one near CGS and another at Livaspur Ind Area
 - Approximate 1 km is running along the Highway from Bahawalgan Chowk towards Panipat Side highway

PIPE SUMMARY

PIPE DIA in mm	LENGTH in KM
180	1.2
125	18.9

LEGEND:-

- 180 mm Pipe
- 125 mm Pipe
- Steel Pipe
- DRS
- CGS

LEGEND	
	GROUND
	RAILWAY LINE
	RESIDENTIAL AREA
	ROAD
	FIELD/ FARM
	PUBLIC PLACE
	WATER BODY
	INDUSTRIES AREA
	SHOPS

002	25-07-2010	APPROVED FOR CONSTRUCTION	NJ	MH	HM
001	21-06-2010	ISSUED FOR GAL REVIEW	NJ	SA	HM
REV	DATE	DESCRIPTION	PREP	CHKD	AP



GALGAS LIMITED
A-2, Sector - 2, 2nd Floor, Mills Hitech Bldg, Noida -201301

DETAIL ENGINEERING:
J.P. KENNY
a Trading name of
WOOD GROUP ENGINEERING INDIA PVT. LTD.
NEW DELHI

PROJECT: **SONIPAT CITY GAS DISTRIBUTION PROJECT**

TITLE					
ROUTE MAP FOR MDPE PIPELINE (CA-02)					
SCALE	SIZE	JOB NO.	DRAWING NUMBER	SHEET	REV
NTS	A1	0290C	11-0290C-02-03-01-RM02	01	002